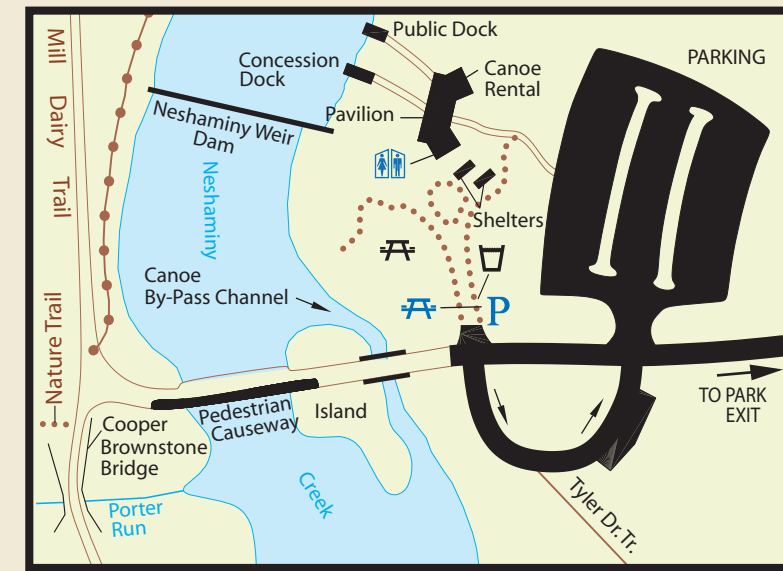
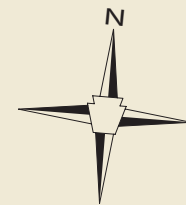


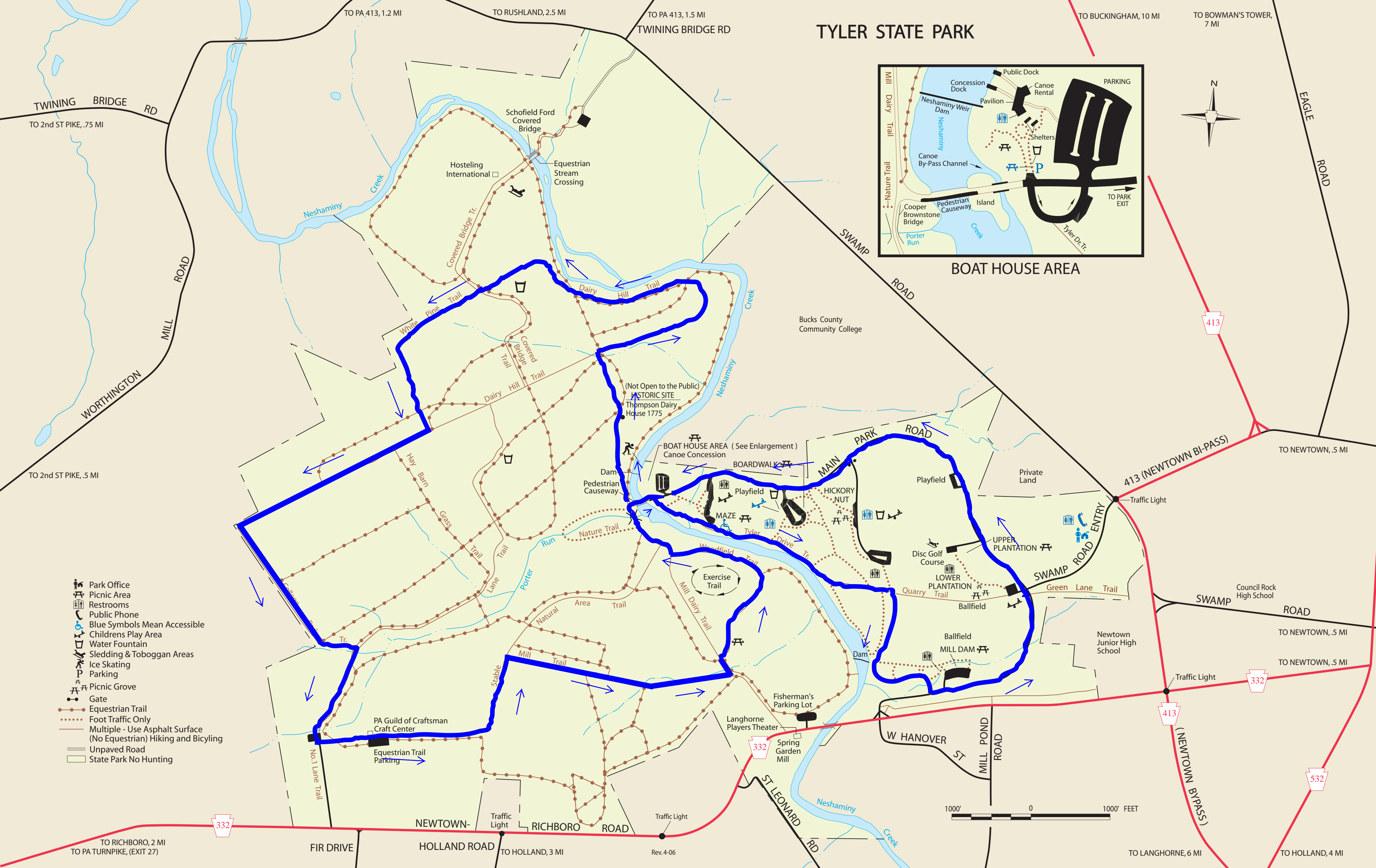
TYLER STATE PARK



BOAT HOUSE AREA



- Park Office
- Picnic Area
- Restrooms
- Public Phone
- Blue Symbols Mean Accessible
- Childrens Play Area
- Water Fountain
- Sledding & Toboggan Areas
- Ice Skating
- Parking
- Picnic Grove
- Gate
- Equestrian Trail
- Foot Traffic Only
- Multiple - Use Asphalt Surface (No Equestrian) Hiking and Bicycling
- Unpaved Road
- State Park No Hunting



Rev. 4-06

332

413

332

532

TWINING BRIDGE RD
TO 2nd ST PIKE, .75 MI

TO 2nd ST PIKE, .5 MI

TO RICHBORO, 2 MI
TO PA TURNPIKE, (EXIT 27)

TO PA 413, 1.2 MI

TO RUSHLAND, 2.5 MI

TO PA 413, 1.5 MI

TO BUCKINGHAM, 10 MI

TO BOWMAN'S TOWER, 7 MI

EAGLE ROAD

MILL ROAD

SWAMP ROAD

413 (NEWTOWN BL-PASS)

TO NEWTOWN, .5 MI

SWAMP ROAD

TO NEWTOWN, .5 MI

TO NEWTOWN, .5 MI

413 (NEWTOWN BYPASS)

TO LANGHORNE, 6 MI

TO HOLLAND, 4 MI

FIR DRIVE

NEWTOWN-
HOLLAND ROAD

RICHBORO ROAD

TO HOLLAND, 3 MI

ST LEONARD RD

W HANOVER ST

MILL POND ROAD

332

332

332

332

332

332

332

332

332

332

332

332

332

332

332

332

332

332

332

332

332

332